



Flight Plan & Site Survey

Created using **RPAS Wilco**®

Operation Name:	quesnel rcf main field
Pilot Name:	[REDACTED]
Pilot Certificate:	[REDACTED]
Flight Start:	January 23, 2023 10:36 AM
Flight End:	January 23, 2023 12:36 PM
Flight Area (Latitude):	52° 56' 20.20" N (52.939)
Flight Area (Longitude):	122° 33' 43.10" W (-122.562)
Altitude - Radius:	Alt: 600 ft - Rad: 926.0 m (0.5 nm)
Airspace:	UNCONTROLLED
FIR - Contact:	CZVR - 604-586-4500
Weather:	-2.0 Celsius - Snow, Partially cloudy

Please ensure you received all required authorizations prior to flight.

Disclaimer

This Site Survey was created using RPAS Wilco by AIM Robotics. The flight plan contained is intended only for RPAS flights on the date/time and location specified. The user accepts all responsibility for the accuracy and completeness of the information contained.

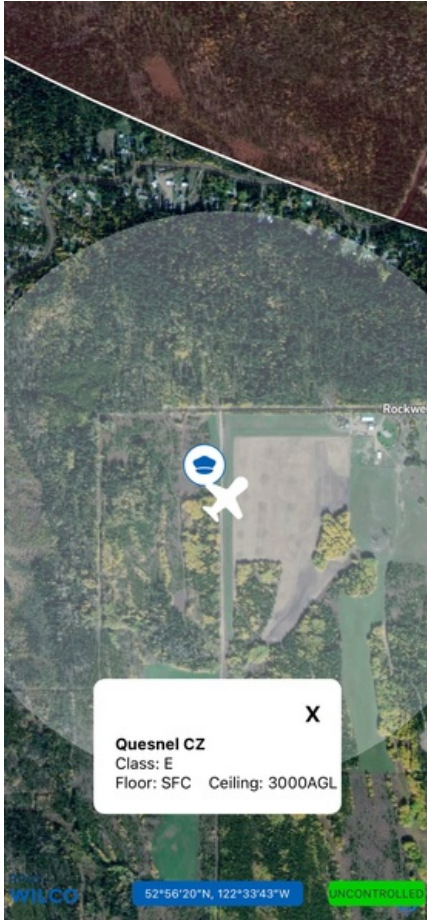
For the complete Terms & Conditions, see

<https://rpswilco.com/#/tnc>



Included

- Site Survey
- Obstacles (if available)
- Nearby Aerodromes
- Canadian Aviation Regulations
- GFA
- Aerodrome Supplements
- METAR & TAF (if available)
- NOTAMS
- CFS

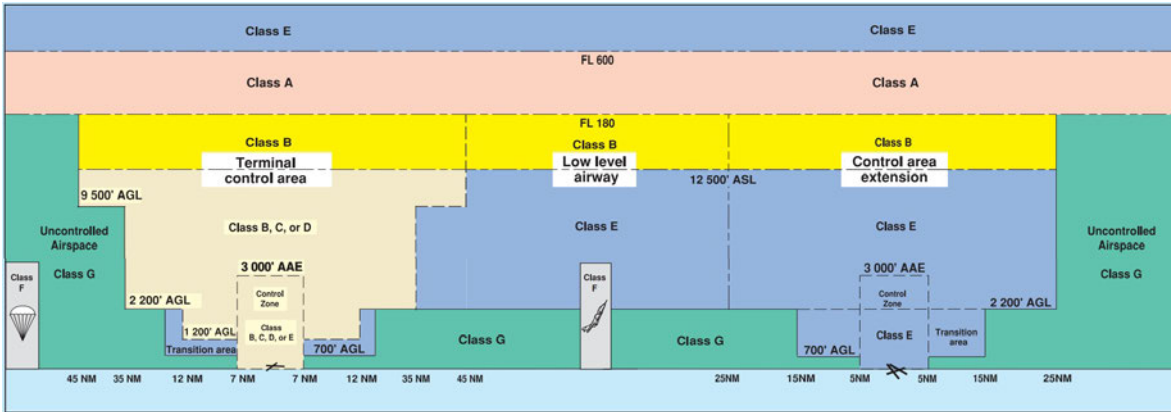
Flight Map



MAP Details

	Latitude	Longitude
 MODEL	52° 56' 20.20" N (52.939)	122° 33' 43.10" W (-122.562)
 Pilot	52° 56' 23.80" N (52.9399)	122° 33' 46.70" W (-122.563)

Airspace Classification



Overlying Airspaces

Class	Name	Floor	Ceiling
E	V325 Airway	2200AGL	12500MSL
B	V325 Airway	12500MSL	18000MSL
E	Quesnel, BC TA	700AGL	12500MSL
B	Quesnel, BC TA	12500MSL	18000MSL
B	Prince George, BC CAE	12500MSL	18000MSL
E	Quesnel, BC CAE	2200AGL	12500MSL
B	Quesnel, BC CAE	12500MSL	18000MSL

Nearest Aerodromes & Distance from Operation

QUESNEL (CYQZ AERODROME/HELIPORT Cert) Lat: 53.026 Long: 122.51 10.286 KM 5.55 NM

Weather Information for Mission Day

Summary: Partly cloudy throughout the day with early morning snow.

Condition	Temperature	Feels Like	Precipitation	Visibility	Cloud Coverage	Wind Speed	Humidity
Snow, Partially cloudy	2.0 Celsius	6.7 Celsius	100.0 %	14.5 Km	65.3 %	36.0 kph	83.5 %

BRITISH COLUMBIA

AERODROME / FACILITY DIRECTORY

QUESNEL BC

CYQZ

REF	N53 01 34 W122 30 37 2N 17°E (2020) UTC-8(7) Elev 1788' A5014 LO2 HI3 CAP	
OPR	City 250-992-2208 Cert	
PF	A-1,6 C-2,3,4,5	
FLT PLN		
FIC	Kamloops 866-WXBRIEF (Toll free within Canada) or 866-541-4101 (Toll free within Canada & USA)	
WX	METAR AUTO H24 (See COMM) TAF 12-06Z, issue times: 12, 19, 01Z. WxCam	
SERVICES		
FUEL	100LL, JA-1 (FSII avbl), SP 250-992-2208 (Self-serve, Visa, Mastercard & pvt accounts only). Heli refueling at heli touchdown pad NW of apron.	
S	2,4,5,6	
RWY DATA	Rwy 13(133°)/31(313°) 5501x200 ASPH	
RWY CERT	Rwy 13/31 AGN IIIB	
TWY	Twy B pvt use only	
RCR	Opr CRFI, Win maint Nov 1-Mar 31 - 14-05Z Mon-Wed, 16-05Z Thu, Fri, Sun, 1600-0030Z Sat, exc hols O/T 2 hr PN, call out chg may be levied. PLR/PCN	
HELI DATA	50' x 50' concrete 70' x 70'	
LIGHTING	13-AO(TE ME) P2, 31-AO(TE ME) P2 ARCAL-122.2 type K	
COMM		
RCO	Williams Lake rdo 122.2 (RAAS) 14-06Z‡	
MF	Williams Lake rdo 14-06Z‡ O/T tfc 122.2 5NM 4800 ASL (CAR 602.98)	
AWOS	124.4	
PRO	Rgt hand circuits Rwy 13 (CAR 602.96). Ngt circuit pro see VTPC.	
CAUTION	Adj to and E of both apchs are hills marked by hazard bcns. 100 AGL trees along W side of rwy 500' fr rwy edge. Only pilots familiar with local terrain should use this aprt dur hrs of darkness. Ngt ops not recommended unless all 3 hazard bcns are oprg. Extv smoke from pulp mills frequently obscures apch to Rwy 31. Reported winds may not be representa ive of landing area winds. Extv bird activity Apr-Oct. Possibility of wildlife on rwy.	